






Keep ahead of the game with Digital Farm Management

-  Save Time
-  Reduce Cost
-  Improve Yields

Satellite Based Crop Monitoring

High-tech agriculture tool bringing reliable field analytics to farmers.

Why consider this tool?

-  Save budget by reducing inputs.
-  Save time on tracking all the field activities with the field activity log tool.
-  Save time and money by sending scouts directly to problem areas.
-  Keep an eye on your fields regularly with satellite monitoring and crop rotation data.
-  Enhance future farm activities planning with a 14-day weather forecast for your field.

Various constellation of earth remote sensing satellites orbit everyday to provide daily imagery useful to monitor your field at high resolution, giving the possibility to see and detect things invisible to the human eye. Historical data is also available, which permits the analysis of trends.

Our Service

After hiring the service, we buy high resolution daily imagery of your field from our images and software provider, from which we can monitor daily your field and provide easy-to-read vegetation index maps to guide and make data driven decisions. Any anomaly found in the images is immediately reported, so the farmer can address it in an early stage. We also work with an app, where we can assist the scouting.

Additionally, we are able to provide reliable meteorological data and forecasts for programming field activities. Our most common limitation is cloudiness. **Contact us** for more information and a quote of the service. Special packages with on-site drone flights are also offered.

Helping farmers to manage multiple fields, cut costs on resources & take reliable decisions.